

FEMA 100-Year Floodplain

TOWN OF CORTE MADERA

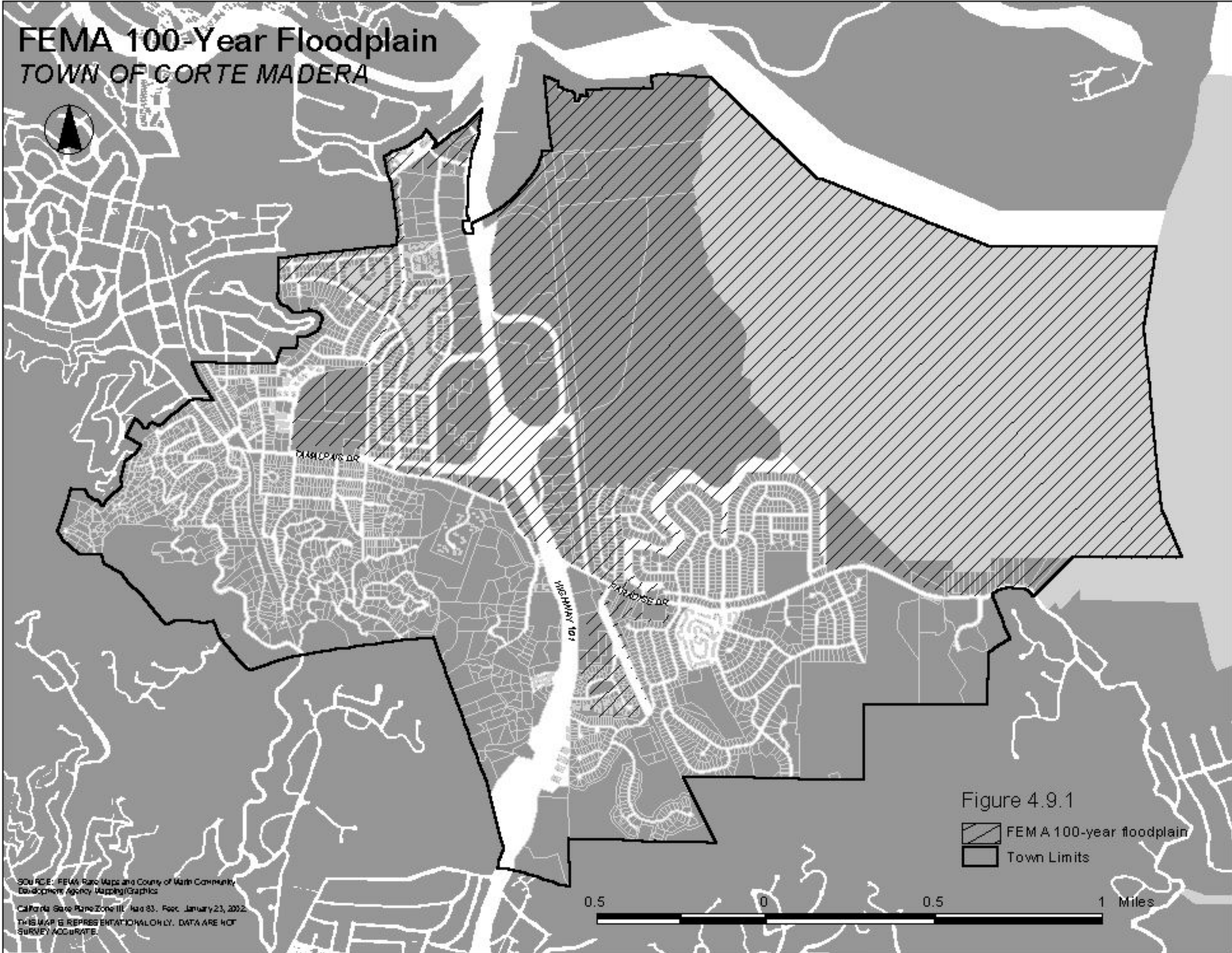




Figure 4.9.1

-  FEMA 100-year floodplain
-  Town Limits



SOURCE: FEMA Flood Maps and County of Marin Community Development Agency Mapping/Graphics
California State Plane Zone III, NAD 83, Feet, January 23, 2002.
THIS MAP IS REPRESENTATIONAL ONLY. DATA ARE NOT SURVEY ACCURATE.