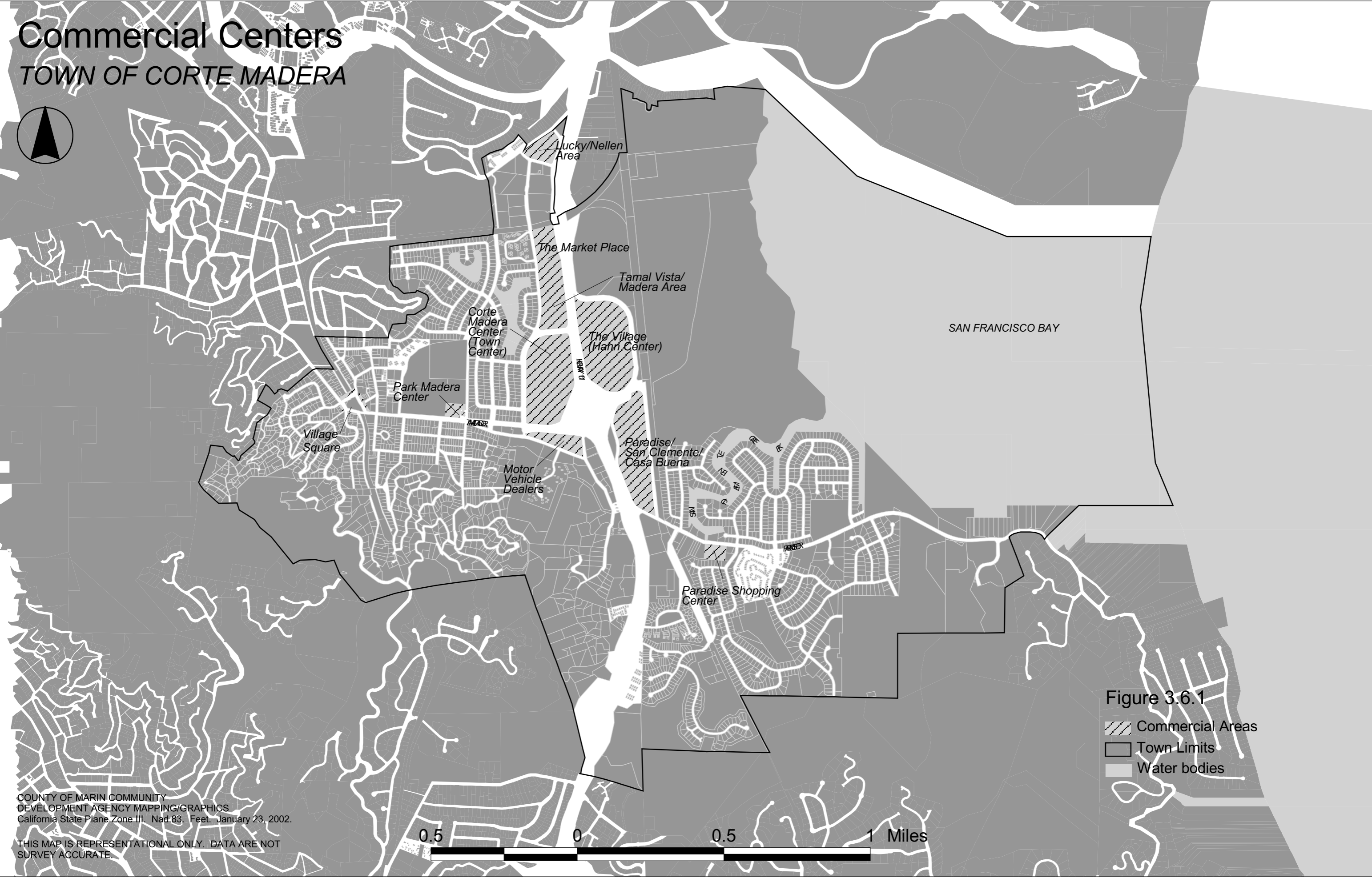





Commercial Centers

TOWN OF CORTE MADERA



SAN FRANCISCO BAY

Figure 3.6.1

-  Commercial Areas
-  Town Limits
-  Water bodies

COUNTY OF MARIN COMMUNITY
DEVELOPMENT AGENCY MAPPING/GRAPHICS
California State Plane Zone III, Nad 83, Feet, January 23, 2002.

THIS MAP IS REPRESENTATIONAL ONLY. DATA ARE NOT
SURVEY ACCURATE.

